

Why should parish and town councils use digital mapping data to improve the way they represent and deliver services to communities

Denis Payne

Vice Chairman, Histon & Impington Parish Council
GIS Manager, Cambridgeshire County Council
Public Sector Mapping Agreement (PSMA)
User Representative Group member

Jamie Clark

Head of the PSMA Secretariat,
Department for Business Innovation, and
Skills



“80% of an organization’s data has a location component.”

Esri, Reveal More Value in Your Data with Location Analytics, 2012





Cambridge
Lea Hospital

El Sub Sta

NEW ROAD

Pavilion

Bowling
Green

L Twrs

L Twrs

Play
Area

Recreation Ground

Tockholes
Bruin
Rocks Nest

13.7m

John Snow, 1854 Cholera, Broad Street, London





Home **The Parish** Parish Council Diary Sport & Leisure Q&A

Search

[Return to Maps](#)

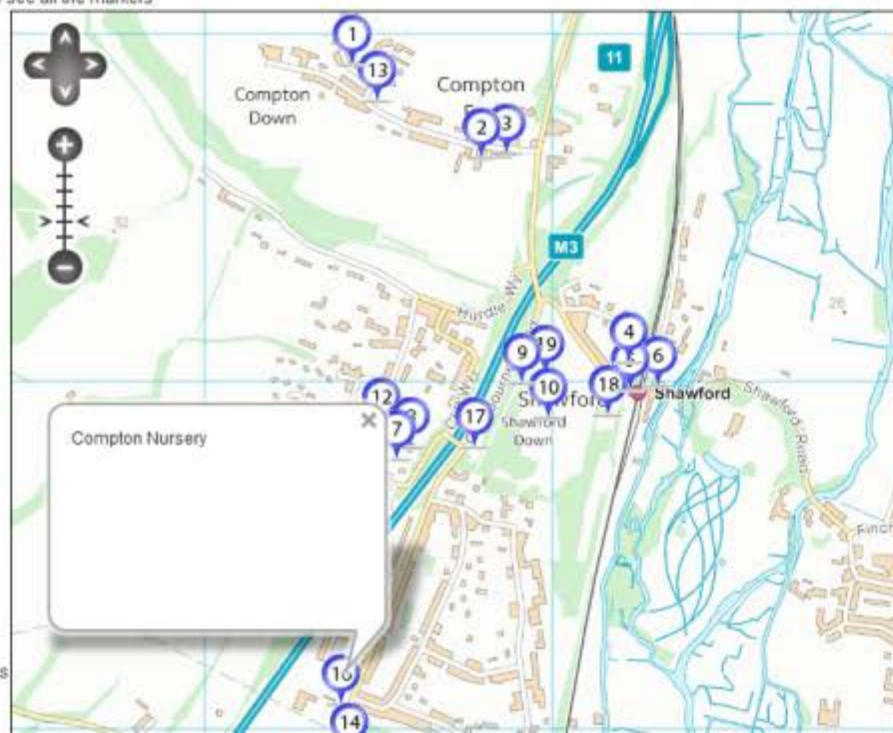
Points of Interest

Using Ordnance Survey OpenSpace mapping.

Key places in the parish

Note: You may need to scroll down or zoom out to see all the markers

1. Reeves Scout Hall – used by Scouts
Compton Pre-School Sapphire Club Bridge Club
2. All Saints' Church Compton
3. All Saints Compton C of E Primary School
4. Shawford Parish Hall
5. Shawford Station (limited parking)
6. The Bridge Inn
7. Tennis Courts
8. Compton & Shawford Sports Club Jubilee Pavilion
9. The Wayside Cross - commemorating the troops who passed here on their way to embark for the trenches in the First World War
10. War Memorial - wreaths are laid here on Remembrance Sunday
11. Shepherds Down School
12. Memorial Playing Field and children's play area
13. Queen Elizabeth II Playing Field - renamed in 2013 in honour of the Diamond Jubilee as one of the Fields in Trust. Children's play area and practice football nets





Ordnance Survey

Local government



Ordnance Survey partner solution allows effective management of town council cemetery

Since Chesham Cemetery opened in 1858, Chesham Town Council has relied on hand-drawn, inaccurate maps, which led to inaccuracies in the number of plots that were thought to be available. By managing its cemetery more effectively using Ordnance Survey's large-scale mapping, the council has created new grave spaces and identified a potential new income of £12 000.

'Digital mapping has enabled us to record our cemetery in greater and more accurate detail than ever before. The technology saves our staff time, both in the office and on site at the cemetery. But it is also hugely beneficial to members of the public, as we can now provide them with maps to help them locate the graves of their loved ones.'

Kathryn Graves,
Policy & Projects Officer





Allotments



© Copyright [Richard Humphrey](#) and licensed for reuse under this [Creative Commons Licence](#)

Land ownership – the village green

Histon Village Green



Scale (at A4) 1:1000

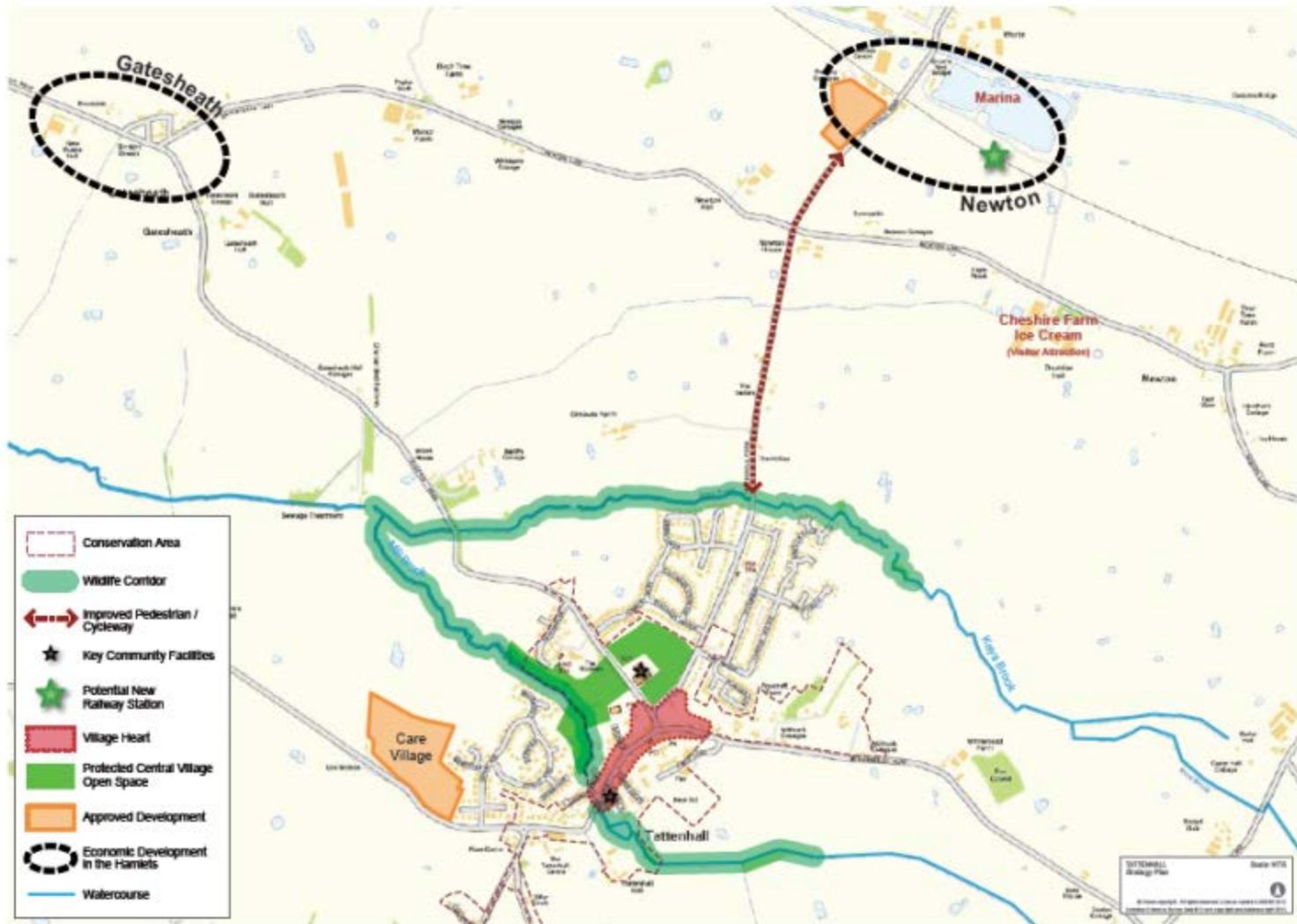
Centred at: 544019,263623

Date: 23/06/2014 By: tb289

© Crown copyright and database rights 2014 Ordnance Survey 1005061

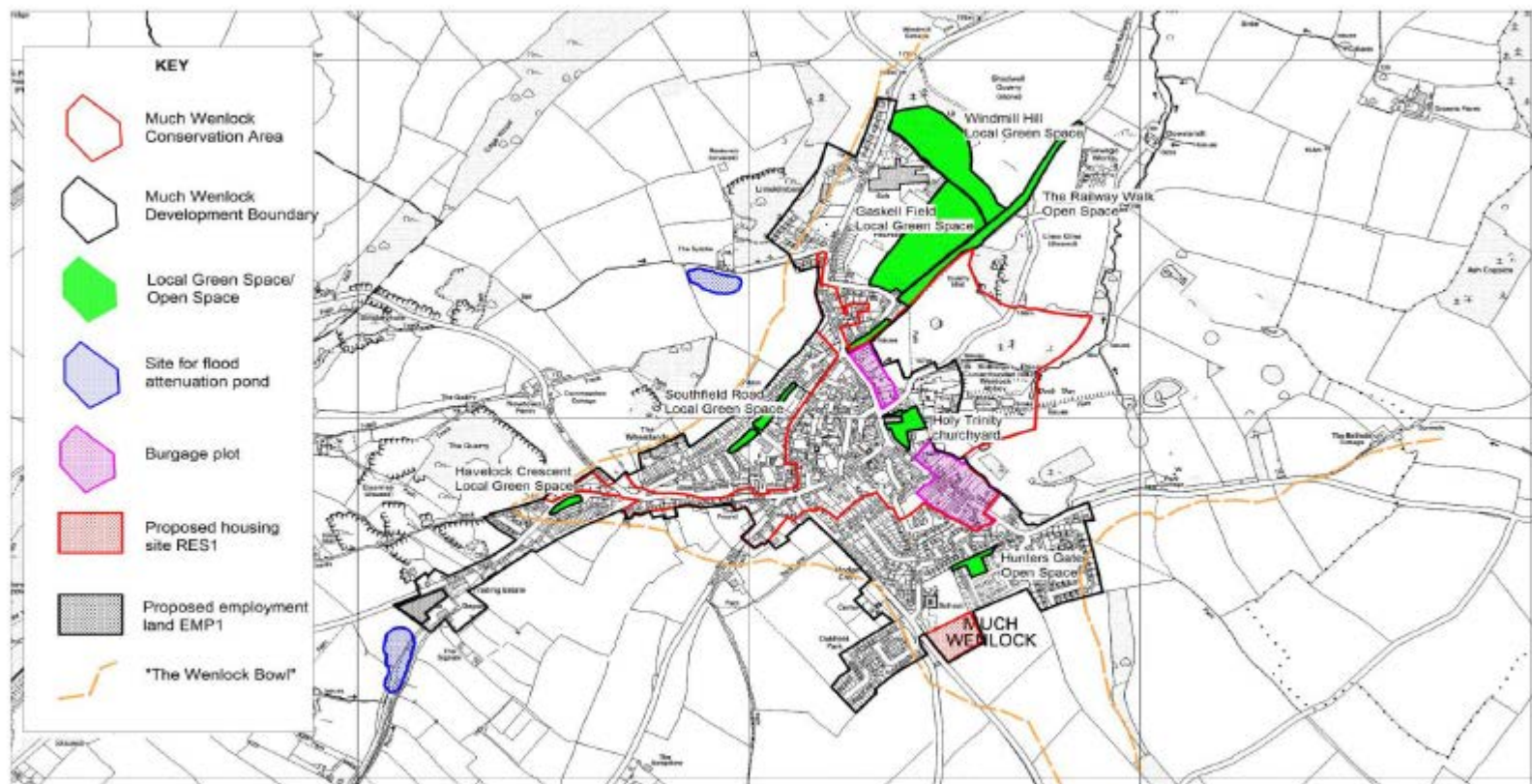
Neighbourhood Plan Consultation





Neighbourhood Plan

Much Wenlock Neighbourhood Plan
Town Map



Scale 1:7500 Map 1 of 1
0 100 200 400 feet

Drawn by:
Date: 15/4/2013
Ref: s63060005
© Natural England 2013

Natural England

Map data by permission of Ordnance Survey on behalf of HM Government.
© Crown copyright and database right 2013.
All rights reserved. Ordnance Survey license number: 100020211.
Imagery licensed by Natural England to NEA, through the Topographic Licence.
Printed on Natural England eco-recycled paper.

Grouping Consultation results

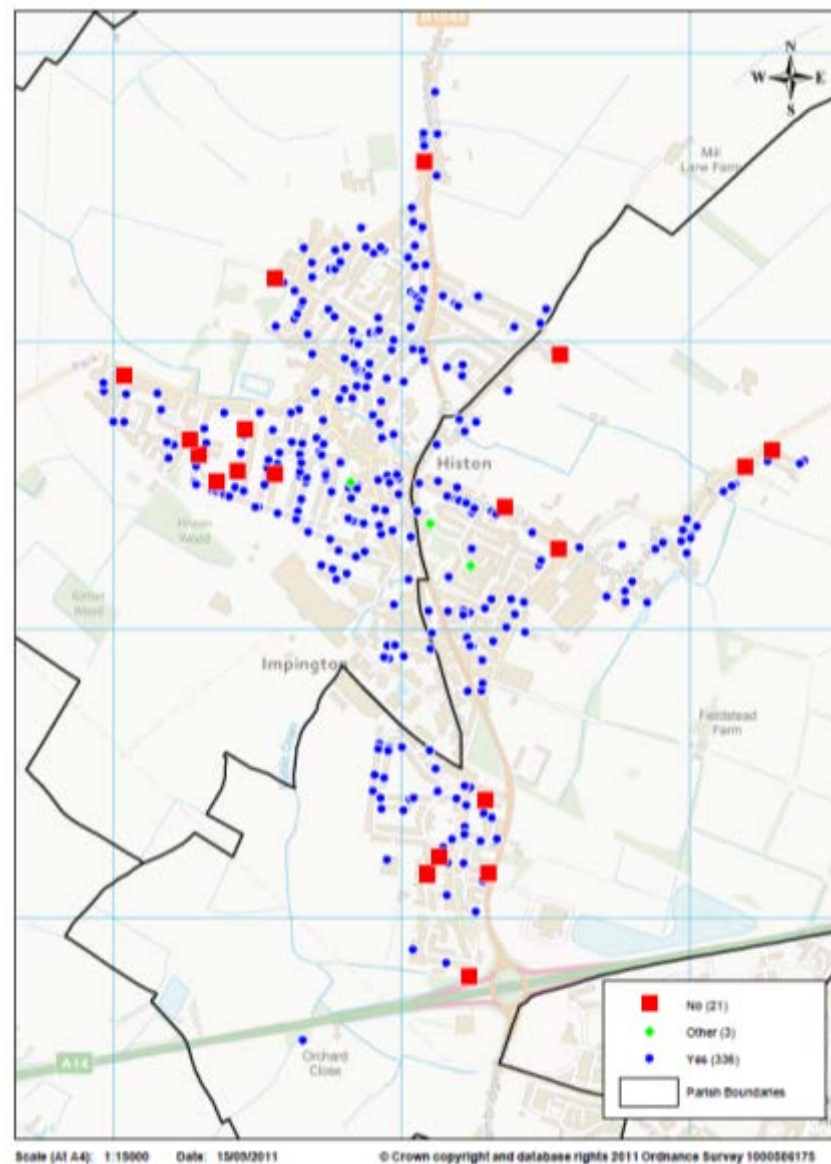
YES

HF	YL	NQ	YX	ET	HQ	JN	JZ	NT	XW
YP	JL	NT	HD	ET	HQ	JR	JZ	NU	XW
JS	NZ	LU	XS	ET	HQ	JR	LD	NU	XX
NU	LQ	JT	JZ	ET	HQ	JR	LD	NU	XX
JT	YW	JZ	LT	ET	HR	JR	LD	NU	YG
NT	HT	YX	JR	ET	HU	JR	LF	NV	YH
LA	XL	JT	JU	ET	HX	JR	LH	NW	YH
ND	NN	JS	YR	EW	HY	JS	LH	NW	YP
LU	HU	PP	JL	EW	HY	JS	LH	NW	YP
PL	NE	LH	HD	EX	HY	JT	LL	NY	YR
XR	HF	LD	LT	EX	JA	JT	LL	NZ	YX
NU	LL	LZ	JW	EX	JA	JT	LL	PB	ET
HD	ES	HB	NU	EY	JD	JT	LN	PB	EY
PG	PD	LQ	LU	EY	JF	JT	LQ	PD	LJ
AF	LZ	JE	NY	FR	JH	JU	LR	PF	LT
JT	LS	PM	AF	HA	JH	JU	LS	PG	NJ
NB	YX	JX	AF	HD	JH	JU	LT	PR	NJ
EX	LQ	NU	BA	HD	JH	JU	LT	US	HH
ND	EX	JN	CP	HD	JJ	JU	LT	US	LP
YZ	HX	HQ	EH	HD	JJ	JU	LU	XL	
NJ	JL	LT	EP	HF	JL	JU	LY	XP	
JU	YP	YR	ES	HF	JL	JW	LY	XP	
ES	JT	LQ	ES	HF	JL	JW	ND	XP	
YX	AB	JF	ET	HG	JL	JX	NJ	XP	
LQ	JT	NU	ET	HG	JL	JX	NP	XR	
ES	JJ	JW	ET	HH	JL	JY	NP	XS	
JW	HA	JY	ET	HJ	JL	JZ	NP	XU	

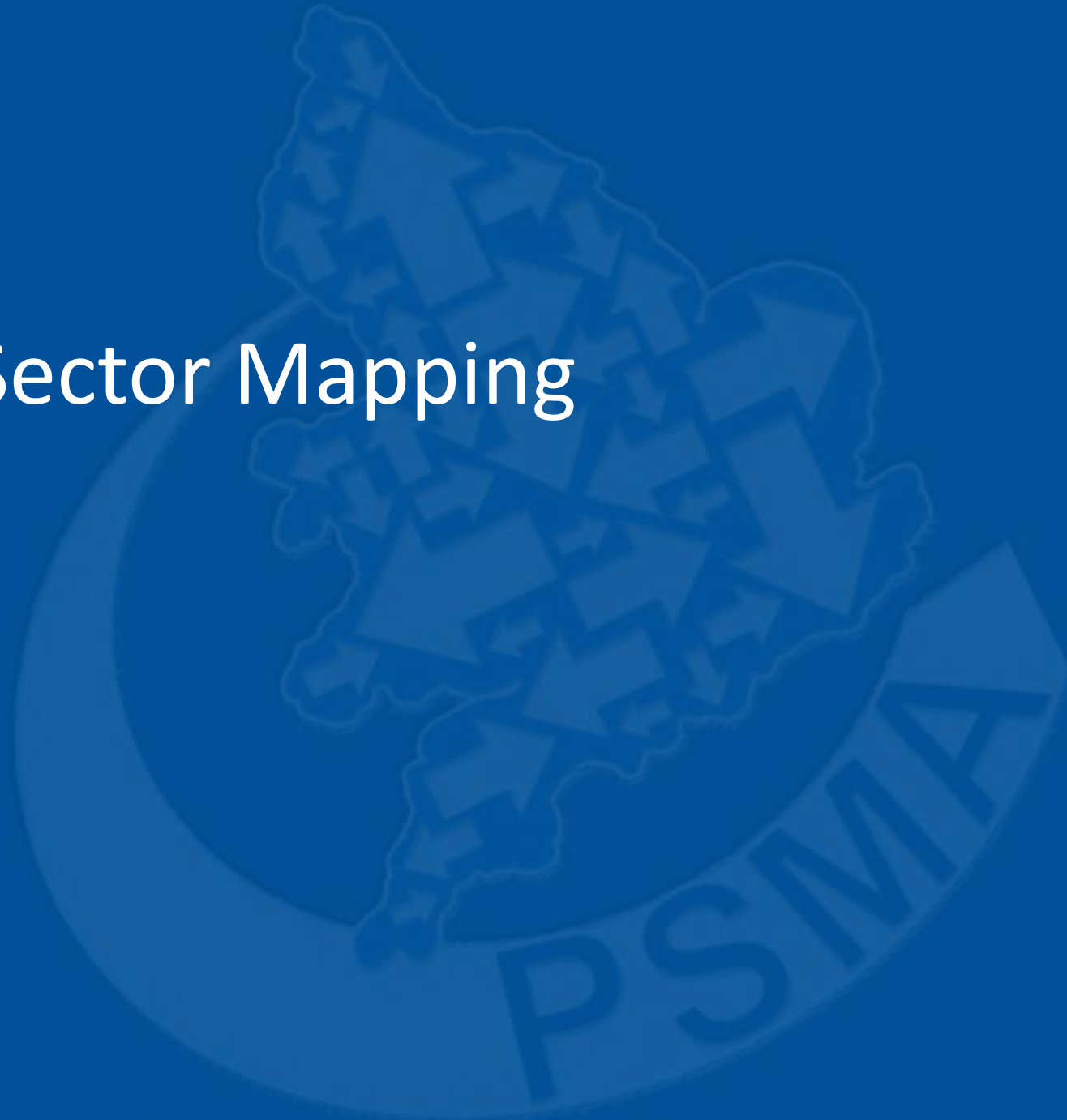
NO

- LB
- JY
- JY
- JY
- NJ
- ET
- ES
- NF
- LB
- ET
- EZ
- LT

OR Grouping Consultation results



The Public Sector Mapping Agreement



What is the PSMA?

- 10 year, Crown to Crown agreement to provide **free at the point of use** for the public sector to Ordnance Survey's 10 most detailed products
- Runs to March 2021
- Sits alongside the OS OpenData agreement giving access to a further 11 products



Public Sector
Mapping Agreement

What does it give you?

- Free access
- Electronic maps & addressing data*
- Free to use for your core business/public task
- Data (GI) sharing with Councils, Central Government bodies - *if they are willing*

* This is enabled in part through the [PAF Public Sector Licence](#) with Royal Mail



MiniScale®



1:250 000 Scale Colour Raster



1:50 000 Scale Colour Raster



1:25 000 Scale Colour Raster



OS Street View®



Stratigi®



Meridian™ 2



OS VectorMap



OS VectorMap



OS MasterMap



AddressBase
AddressBase
AddressBase



OS MasterMap



1:50 000 Scale Gazetteer



Boundary-Line™



OS Locator™




Code-Point®



Code-Point® with polygons



OS Terrain® 50 Contours



OS Terrain® 50 DTM



The tools - software solutions

Specifically for Local Councils

- Parish Online (is.gd/Onb6Uo)
- Pear Technology (is.gd/pXT22u)

Free/Open Source

- QGIS (<http://bit.ly/1tflkSD>)
- Cadcorp Map Express (<http://bit.ly/15KqWv9>)

On your PC already?

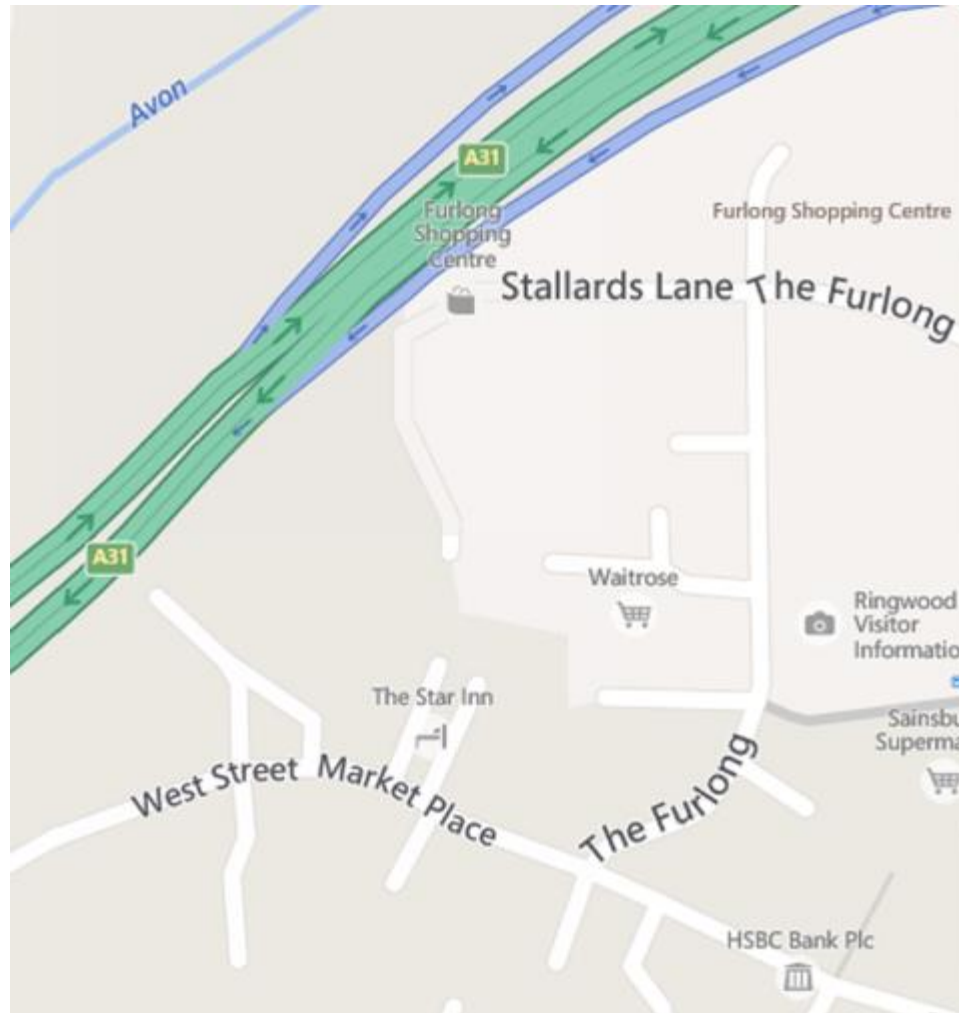
- MS Office
- Photo packages such as Photoshop, Paintshop Pro, etc.

Commercial general purpose

- ESRI ArcGIS (<http://www.esri.com/>)
- Pitney Bowes MapInfo (<http://www.mapinfo.com/>)
- Cadcorp (<http://www.cadcorp.com/>)
- *lots of others*



Why do I need it, there are plenty of maps on the internet!



Summary

- Maps are a powerful and effective way of showing information, of communicating place
- With real use to, and being used by, Local Councils (see the OS case studies - is.gd/5tiW4q)
- Quality, definitive, map data from Ordnance Survey is available, for free, through the PSMA
- The software to use that data is easily available, and can be low cost (or even free)
- **We no longer use handwritten minutes - so why use hand drawn maps?**



Thank you!

Denis Payne
denis.payne@cambridgeshire.gov.uk

Jamie Clark
jamie.clark@bis.gsi.gov.uk

